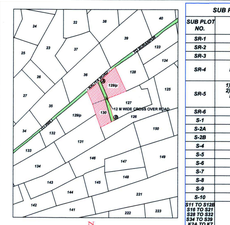

SEY. PLAN
SCALE : 1 CM = 75.00 MTS.

SUB PLOT NO.	SUB PLOT AREA	IN SQ.MTS.
SR-1	½ x (6.15 + 9.82) x 20.73 = 155.16 sq.mts.	155.16
SR-2	½ x (16.03 + 14.93) x 21.68 = 270.80 sq.mts.	270.80
SR-3	½ x (11.66 + 15.44) x 24.07 = 329.63 sq.mts.	329.63
SR-4	½ x (11.24 + 14.00) x 32.67 = 412.30 sq.mts. Less Curv.:- 0.215 x 6.00 x 6.00 = 7.74 sq.mts. Net Plot Area = 404.55 sq.mts.	404.55
SR-5	1) ½ x (7.30 + 12.00) x 14.00 = 132.65 sq.mts. 2) ½ x (12.00 + 15.81) x 8.00 = 110.80 sq.mts. Less Curv.:- (0.215 x 6.00 x 6.00) = 7.74 sq.mts. Net Plot Area = 235.71 sq.mts.	235.71
SR-6	½ x (10.84 + 17.01) x 28.26= 393.52 sq.mts.	393.52
S-1	½ x (21.20 + 20.64) x 9.00 = 188.28 sq.mts.	188.28
S-3A	½ x (20.64 + 20.60) x 9.00 = 183.54 sq.mts.	183.54
S-3B	½ x (20.00 + 19.62) x 9.00 = 178.30 sq.mts.	178.30
S-4	½ x (18.52 + 19.62) x 8.00 = 154.18 sq.mts.	154.18
S-5	½ x (19.02 + 19.62) x 8.00 = 150.16 sq.mts.	150.16
S-6	½ x (18.52 + 18.02) x 8.00 = 146.16 sq.mts.	146.16
S-7	½ x (18.02 + 17.52) x 8.00 = 142.16 sq.mts.	142.16
S-8	½ x (17.52 + 17.02) x 8.00 = 138.16 sq.mts.	138.16
S-9	½ x (17.02 + 16.50) x 8.25 = 138.27 sq.mts.	138.27
S-10	½ x (16.50 + 15.93) x 9.25 = 149.98 sq.mts.	149.98
S11 TO S13B S13D TO S13F S20 TO S22 K34 TO K39 K41 TO K45 K10 TO K14 K16 TO K23 K26 TO K31 K34 TO K39 K41 TO K45	8.00 x 15.70 = 125.60 sq.mts. 125.60 x 54 NOS. = 6782.40 sq.mts.	6782.40
S-14 S-21 S-22	8.00 x 15.70 = 125.60 sq.mts. Less Curv.:- (0.215 x 6.00 x 4.00) = 4.30 sq.mts. Net Plot Area = 121.30 sq.mts. 121.25 x 03 NOS. = 363.75 sq.mts.	363.75
S-23	½ x (15.70 + 15.81) x 16.00 = 252.08 sq.mts. Less Curv.:- (0.215 x 6.00 x 6.00) = 7.74 sq.mts. Net Plot Area = 244.34 sq.mts.	244.34
S-24	½ x (15.81 + 16.82) x 16.00 = 253.84 sq.mts.	253.84
S-25	½ x (15.34 + 15.40) x 8.00 = 122.96 sq.mts.	122.96
S-26	½ x (15.40 + 15.81) x 16.00= 247.28 sq.mts.	247.28
S-27	½ x (15.81 + 15.82) x 16.00= 349.04 sq.mts.	349.04
S-33 S-40	7.14 x 15.70 = 112.09 sq.mts. 112.09 x 02 NOS. = 224.18 sq.mts.	224.18
K-1	½ x (7.30 + 8.84) x 15.70 = 124.34 sq.mts.	124.34
K-8	14.00 x 15.70 = 219.80 sq.mts. Less Curv.:-(0.215 x 6.00 x 6.00) = 7.74 sq.mts. Net Plot Area = 212.06 sq.mts.	212.06
K-9	13.50 x 15.70 = 211.95 sq.mts. Less Curv.:-(0.215 x 6.00 x 6.00) = 7.74 sq.mts. Net Plot Area = 204.21 sq.mts.	204.21
K-16	½ x (9.65 + 8.84) x 15.70 = 143.79 sq.mts.	143.79
K-17	½ x (8.03 + 9.09) x 15.70 = 134.39 sq.mts.	134.39
K-24	13.27 x 15.70 = 208.33 sq.mts. Less Curv.:-(0.215 x 6.00 x 6.00) = 7.74 sq.mts. Net Plot Area = 200.59 sq.mts.	200.59
K-25	11.59 x 15.70 = 181.90 sq.mts. Less Curv.:-(0.215 x 6.00 x 6.00) = 7.74 sq.mts. Net Plot Area = 174.22 sq.mts.	174.22
K-32	½ x (8.93 + 9.65) x 15.70 = 148.30 sq.mts.	148.30
K-33	½ x (8.00 + 8.39) x 15.70 = 128.66 sq.mts.	128.66
K-39	18.10 x 15.70 = 284.17 sq.mts. Less Curv.:-(0.215 x 6.00 x 6.00) = 7.74 sq.mts. Net Plot Area = 276.43 sq.mts.	276.43
K-40	17.42 x 15.70 = 273.43 sq.mts. Less Curv.:-(0.215 x 6.00 x 6.00) = 7.74 sq.mts. Net Plot Area = 265.73 sq.mts.	265.73
K-46	½ x (8.77 + 9.38) x 15.70 = 134.70 sq.mts.	134.70
K-47	½ x (11.37 + 10.47) x 23.31 = 254.54 sq.mts.	254.54
K-48	½ x (14.70 + 13.10) x 16.00 = 222.40 sq.mts.	222.40
K-49	½ x (15.19 + 11.60) x 16.00 = 196.80 sq.mts.	196.80
K-50	½ x (11.60 + 9.80) x 16.00 = 171.20 sq.mts. Less Curv.:-(0.215 x 6.00 x 6.00) = 7.74 sq.mts. Net Plot Area = 163.46 sq.mts.	163.46
TOTAL - 56	TOTAL SUB PLOT AREA	14,862.46

IMAGINARY BOUNDARY FOR RESIDENTIAL & RELIGIOUS AREA

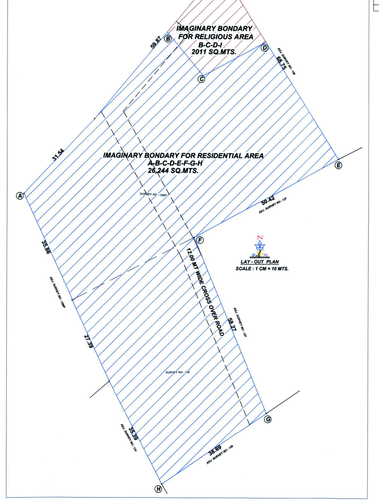

SR. NO	S.P NO	PLOT AREA	USE	TYPE	BUILT - UP AREA S.F.	BUILT - UP AREA TOTAL	PERMISSIBLE F.S.I. @ 1.1.20	F.S.I. AREA S.F.	F.S.I. AREA TOTAL	BALANCE F.S.I.
1	SR-1	155.16	RESI.	A	38.00	18.63	170.76	38.00	18.63	167.95
2	SR-2	270.80	RESI.	A	38.00	18.63	324.97	38.00	18.63	306.34
3	SR-3	329.63	RESI.	A	38.00	18.63	395.56	38.00	18.63	376.93
4	SR-4	404.55	RESI.	A	38.00	18.63	485.46	38.00	18.63	466.83
5	SR-5	252.74	RESI.	A	18.63	18.63	303.29	18.63	18.63	284.66
6	SR-6	393.52	RESI.	A	38.00	18.63	472.22	38.00	18.63	453.59
7	S-1	188.28	RESI.	A	18.63	18.63	225.94	18.63	18.63	207.31
8	S-3A	183.54	RESI.	A	18.63	18.63	219.60	18.63	18.63	201.26
9	S-3B	178.30	RESI.	A	18.63	18.63	213.84	18.63	18.63	195.21
10	S-4	154.18	RESI.	A	18.63	18.63	184.99	18.63	18.63	166.36
11	S-5	150.16	RESI.	A	18.63	18.63	180.19	18.63	18.63	161.56
12	S-6	146.16	RESI.	A	18.63	18.63	175.39	18.63	18.63	156.76
13	S-7	142.16	RESI.	A	18.63	18.63	170.59	18.63	18.63	151.96
14	S-8	138.16	RESI.	A	18.63	18.63	165.79	18.63	18.63	147.16
15	S-9	138.27	RESI.	A	18.63	18.63	165.92	18.63	18.63	147.29
16	S-10	149.98	RESI.	A	18.63	18.63	179.98	18.63	18.63	161.35
17	S-11	125.60	RESI.	A	18.63	18.63	150.72	18.63	18.63	132.09
18	S-12A	125.60	RESI.	A	18.63	18.63	150.72	18.63	18.63	132.09
19	S-12B	125.60	RESI.	A	18.63	18.63	150.72	18.63	18.63	132.09
20	S-13	125.60	RESI.	A	18.63	18.63	150.72	18.63	18.63	132.09
21	S-14	121.25	RESI.	A	18.63	18.63	145.50	18.63	18.63	126.87
22	S-15	125.60	RESI.	A	18.63	18.63	150.72	18.63	18.63	132.09
23	S-17	125.60	RESI.	A	18.63	18.63	150.72	18.63	18.63	132.09
24	S-18	125.60	RESI.	A	18.63	18.63	150.72	18.63	18.63	132.09
25	S-19	125.60	RESI.	A	18.63	18.63	150.72	18.63	18.63	132.09
26	S-20	125.60	RESI.	A	18.63	18.63	150.72	18.63	18.63	132.09
27	S-21	121.25	RESI.	A	18.63	18.63	145.50	18.63	18.63	126.87
28	S-22	244.34	RESI.	A	18.63	18.63	293.21	18.63	18.63	274.58
29	S-24	253.84	RESI.	A	18.63	18.63	304.61	18.63	18.63	285.98
30	S-25	122.96	RESI.	A	18.63	18.63	147.55	18.63	18.63	128.92
31	S-26	247.28	RESI.	A	18.63	18.63	296.74	18.63	18.63	278.11
32	S-27	349.04	RESI.	A	18.63	18.63	208.85	18.63	18.63	290.22
33	S-28	125.60	RESI.	A	18.63	18.63	150.72	18.63	18.63	132.09
34	S-29	125.60	RESI.	A	18.63	18.63	150.72	18.63	18.63	132.09
35	S-30	125.60	RESI.	A	18.63	18.63	150.72	18.63	18.63	132.09
36	S-31	125.60	RESI.	A	18.63	18.63	150.72	18.63	18.63	132.09
37	S-32	125.60	RESI.	A	18.63	18.63	150.72	18.63	18.63	132.09
38	S-33	112.09	RESI.	A	18.63	18.63	134.51	18.63	18.63	115.88
39	S-34	125.60	RESI.	A	18.63	18.63	150.72	18.63	18.63	132.09
40	S-35	125.60	RESI.	A	18.63	18.63	150.72	18.63	18.63	132.09
41	S-36	125.60	RESI.	A	18.63	18.63	150.72	18.63	18.63	132.09
42	S-37	125.60	RESI.	A	18.63	18.63	150.72	18.63	18.63	132.09
43	S-38	125.60	RESI.	A	18.63	18.63	150.72	18.63	18.63	132.09
44	S-39	125.60	RESI.	A	18.63	18.63	150.72	18.63	18.63	132.09
45	S-39	125.60	RESI.	A	18.63	18.63	150.72	18.63	18.63	132.09
46	S-40	112.09	RESI.	A	18.63	18.63	134.51	18.63	18.63	115.88
47	K-1	124.34	RESI.	A	18.63	18.63	149.21	18.63	18.63	130.58
48	K-2A	125.60	RESI.	A	18.63	18.63	150.72	18.63	18.63	132.09
49	K-2B	125.60	RESI.	A	18.63	18.63	150.72	18.63	18.63	132.09
50	K-3	125.60	RESI.	A	18.63	18.63	150.72	18.63	18.63	132.09
51	K-5	125.60	RESI.	A	18.63	18.63	150.72	18.63	18.63	132.09
52	K-6	125.60	RESI.	A	18.63	18.63	150.72	18.63	18.63	132.09
53	K-7	125.60	RESI.	A	18.63	18.63	150.72	18.63	18.63	132.09
54	K-8	212.06	RESI.	A	18.63	18.63	254.47	18.63	18.63	235.84
55	K-9	204.21	RESI.	A	18.63	18.63	245.05	18.63	18.63	226.42
56	K-11	125.60	RESI.	A	18.63	18.63	150.72	18.63	18.63	132.09
57	K-12	125.60	RESI.	A	18.63	18.63	150.72	18.63	18.63	132.09
58	K-13A	125.60	RESI.	A	18.63	18.63	150.72	18.63	18.63	132.09
59	K-13B	125.60	RESI.	A	18.63	18.63	150.72	18.63	18.63	132.09
60	K-14	125.60	RESI.	A	18.63	18.63	150.72	18.63	18.63	132.09
61	K-15	125.60	RESI.	A	18.63	18.63	150.72	18.63	18.63	132.09
62	K-16	143.79	RESI.	A	18.63	18.63	172.55	18.63	18.63	153.92
63	K-17	134.39	RESI.	A	18.63	18.63	161.27	18.63	18.63	142.64
64	K-18	125.60	RESI.	A	18.63	18.63	150.72	18.63	18.63	132.09
65	K-19	125.60	RESI.	A	18.63	18.63	150.72	18.63	18.63	132.09
66	K-20	125.60	RESI.	A	18.63	18.63	150.72	18.63	18.63	132.09
67	K-21	125.60	RESI.	A	18.63	18.63	150.72	18.63	18.63	132.09
68	K-22	125.60	RESI.	A	18.63	18.63	150.72	18.63	18.63	132.09
69	K-23	125.60	RESI.	A	18.63	18.63	150.72	18.63	18.63	132.09
70	K-24	200.59	RESI.	A	18.63	18.63	240.71	18.63	18.63	222.08
71	K-25	174.22	RESI.	A	18.63	18.63	209.06	18.63	18.63	190.43
72	K-26	125.60	RESI.	A	18.63	18.63	150.72	18.63	18.63	132.09
73	K-27	125.60	RESI.	A	18.63	18.63	150.72	18.63	18.63	132.09
74	K-28	125.60	RESI.	A	18.63	18.63	150.72	18.63	18.63	132.09
75	K-29	125.60	RESI.	A	18.63	18.63	150.72	18.63	18.63	132.09
76	K-30	125.60	RESI.	A	18.63	18.63	150.72	18.63	18.63	132.09
77	K-31	125.60	RESI.	A	18.63	18.63	150.72	18.63	18.63	132.09
78	K-32	148.30	RESI.	A	18.63	18.63	177.96	18.63	18.63	159.33
79	K-33	128.66	RESI.	A	18.63	18.63	154.39	18.63	18.63	135.76
80	K-34	125.60	RESI.	A	18.63	18.63	150.72	18.63	18.63	132.09
81	K-35	125.60	RESI.	A	18.63	18.63	150.72	18.63	18.63	132.09
82	K-36	125.60	RESI.	A	18.63	18.63	150.72	18.63	18.63	132.09
83	K-37	125.60	RESI.	A	18.63	18.63	150.72	18.63	18.63	132.09
84	K-38	125.60	RESI.	A	18.63	18.63	150.72	18.63	18.63	132.09
85	K-39	276.43	RESI.	A	18.63	18.63	331.72	18.63	18.63	313.09
86	K-40	265.73	RESI.	A	18.63	18.63	318.88	18.63	18.63	300.25
87	K-41	125.60	RESI.	A	18.63	18.63	150.72	18.63	18.63	132.09
88	K-42	125.60	RESI.	A	18.63	18.63	150.72	18.63	18.63	132.09
89	K-43	125.60	RESI.	A	18.63	18.63	150.72	18.63	18.63	132.09
90	K-44	125.60	RESI.	A	18.63	18.63	150.72	18.63	18.63	132.09
91	K-45	125.60	RESI.	A	18.63	18.63	150.72	18.63	18.63	132.09
92	K-46	134.70	RESI.	A	18.63	18.63	161.64	18.63	18.63	142.01
93	K-47	254.54	RESI.	A	18.63	18.63	305.45	18.63	18.63	286.82
94	K-48	222.40	RESI.	A	18.63	18.63	266.88	18.63	18.63	248.25
95	K-49	196.80	RESI.	A	18.63	18.63	236.16	18.63	18.63	217.53
96	K-50	163.46	RESI.	A	18.63	18.63	196.15	18.63	18.63	177.52
TOTAL - 96		14862.46	-	-	1788.48	1788.48	17834.95	1788.48	1788.48	16046.47

SR. NO	S.P NO	PLOT AREA	USE	TYPE	BUILT - UP AREA S.F.	BUILT - UP AREA TOTAL	PERMISSIBLE F.S.I. @ 1.1.20	F.S.I. AREA S.F.	F.S.I. AREA TOTAL	BALANCE F.S.I.
1	SR-7	1365.65	TEMPLE	B	240	240.00	1638.72	240	240.00	1398.72
TOTAL - 01		1365.65	-	-	240	240.00	1638.72	240	240.00	1398.72

SUB PLOT AREA CALCULATION FOR RELIGIOUS

SR-7	1) ½ x (8.77 + 10.56) x 26.55 = 256.60 sq.mts. 2) ½ x (19.16 + 25.83) x 49.30= 1109.00 sq.mts. TOTAL = 1365.60 sq.mts.	1365.60

COMMON PLOT AREA CALCULATION :-

REQ. COMMON PLOT 20% OF RELIGIOUS AREA
= 20 % OF 2011.00 SQ.MTS.
= 402.20 SQ.MTS.
COMMON PLOT :-
1) ½ x (9.82 + 9.87) x 39.11 = 386.99 sq.mts.
2) ½ x 3.34 x 10.23 = 17.08 sq.mts.
TOTAL RELIGIOUS C.P. = 404.07 sq.mts.

RELIGIOUS (TEMPLE) PARKING AREA TABLE :-

REQ. PARKING @ 50 % OF UTILISED F.S.I REQ. PARKING
= 0.50 x F.S.I.
= 0.50 x 240.00
= 120.00 SQ.MTS.
GENERAL PARKING IN C.P FOR TEMPLE
GENERAL PARKING = 404.07 sq.mts.
VISITOR PARKING
6.00 x 4.00 = 24.00 sq.mts.

PARKING	REQUIRED	PROVIDED
General @ 80% Of 120.00 sq.mts.	96.00 sq.mts.	GENERAL PARKING 404.07 sq.mts.
Visitor @ 20% Of 120.00 sq.mts.	24.00 sq.mts.	VISITOR PARKING 24.00 sq.mts.
TOTAL	120.00 sq.mts.	428.07 sq.mts.

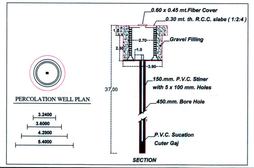

SOCK WELL TABLE

TYPE	NO. OF USER	REQ. SIZE		PRO. SIZE		NO.
		AS PER I.S.				
A	96 x 5 = 480	Dia 3.00 mt.	Depth 7.10 mt.	Dia 3.00 mt.	Depth 7.10 mt.	96
B	01 x 5 = 05	Dia 3.00 mt.	Depth 7.10 mt.	Dia 3.00 mt.	Depth 7.10 mt.	01
				TOTAL		97

SEPTIC TANK TABLE

TYPE	NO. OF USER	REQ. SIZE	PRO. SIZE	NO.
		AS PER I.S.		
A	96 x 5 = 480	2.30 x 1.10 x 1.30	2.30 x 1.10 x 1.30	96
B	01 x 5 = 5	2.30 x 1.10 x 1.30	2.30 x 1.10 x 1.30	01
			TOTAL	97

COMMON PLOT AREA CALCULATION :-

REQ. COMMON PLOT 10% OF RESI. AREA
= 10 % OF 25,244.00 SQ.MTS.
= 2524.40 SQ.MTS.
COMMON PLOT :- 1
½ x (30.00 + 31.68) x 77.80 = 2418.80 sq.mts.
Less Curv. 0.215 x 6.00 x 6.00 = 7.74 sq.mts.
NET C.P - 1 = 2411.06 sq.mts.
COMMON PLOT :- 2
31.40 x 12.36 = 388.10 sq.mts.
Less Curv.:- 0.215 x 6.00 x 6.00 x 2 = 8.70 sq.mts.
NET C.P - 2 = 379.40 sq.mts.
TOTAL RESI. C.P = 2790.46 sq.mts.

AREA GOING IN ROAD WIDENING :-

A) 63.07 x 3.00 = 189.21 sq.mts.
B) 118.74 x 3.00 = 356.22 sq.mts.
TOTAL = 545.43 sq.mts.

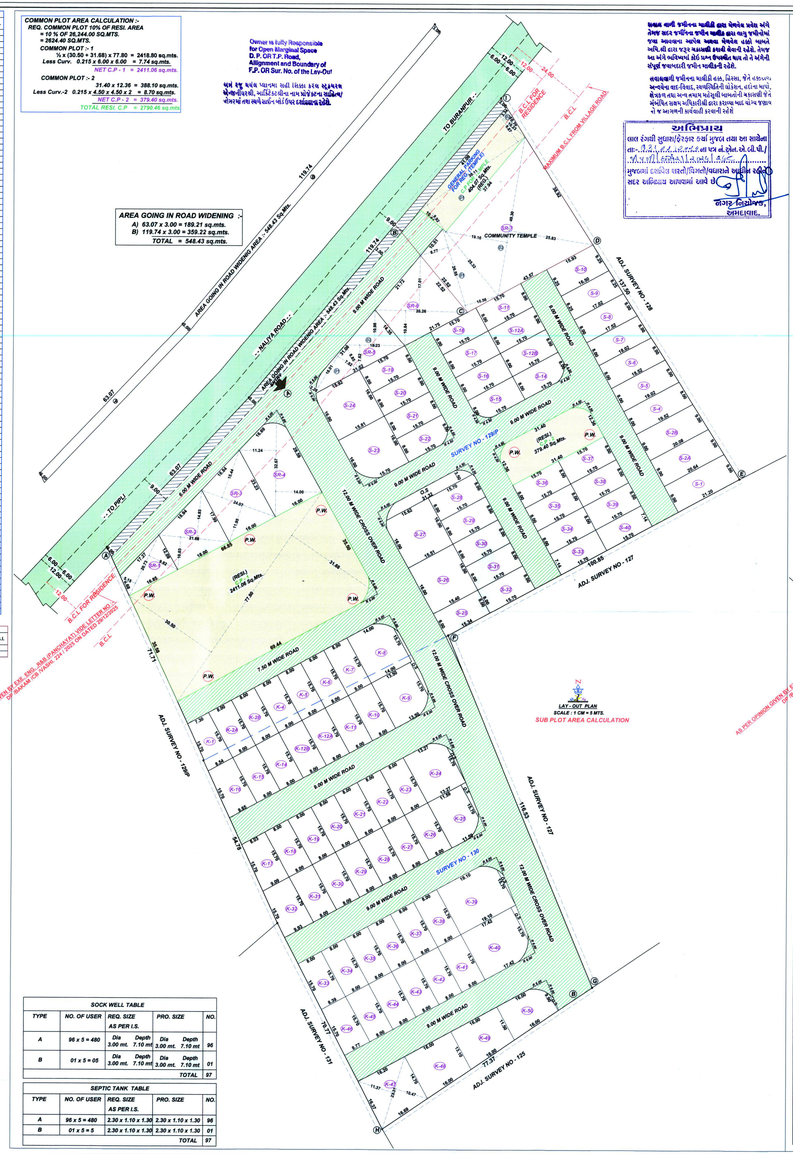

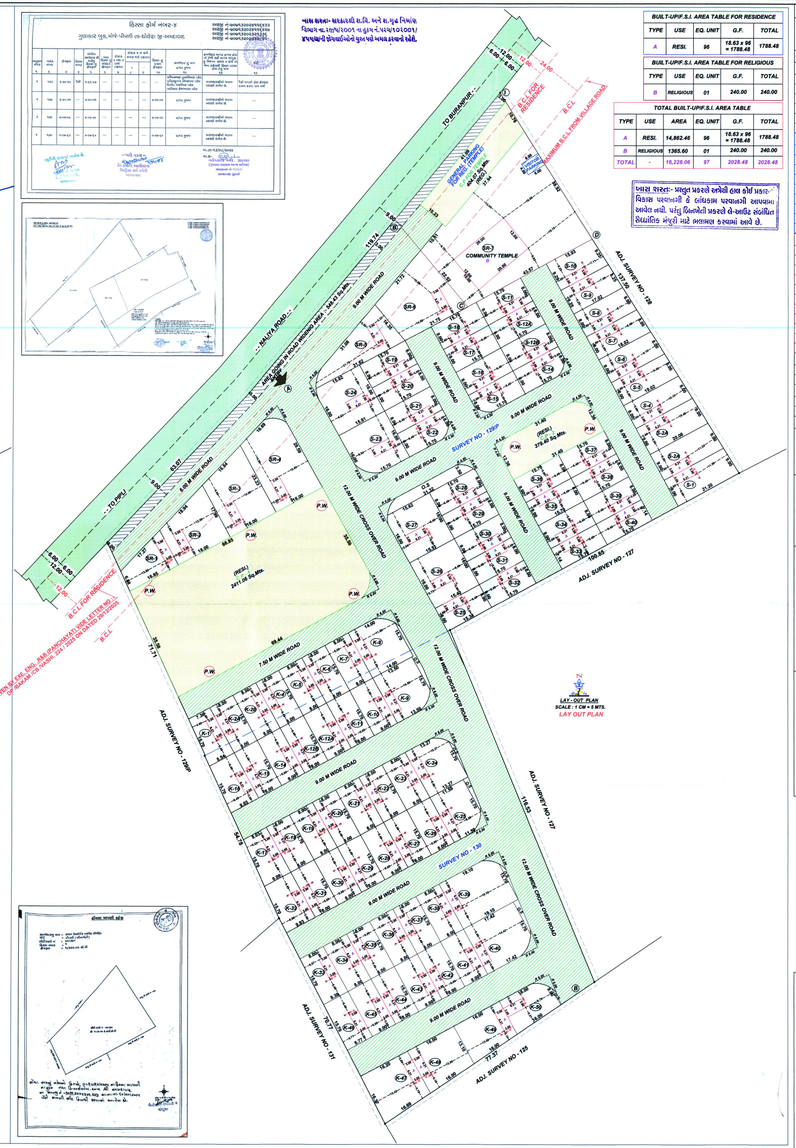

BUILT-UP/F.S.I. AREA TABLE FOR RESIDENCE				
TYPE	USE	EQ. UNIT	G.F.	TOTAL
A	RESI.	96	18.63 x 96 = 1788.48	1788.48

BUILT-UP/F.S.I. AREA TABLE FOR RELIGIOUS				
TYPE	USE	EQ. UNIT	G.F.	TOTAL
B	RELIGIOUS	01	240.00	240.00

TOTAL BUILT-UP/F.S.I. AREA TABLE

TYPE	USE	AREA	EQ. UNIT	G.F.	TOTAL
A	RESI.	14,862.46	96	18.63 x 96 = 1788.48	1788.48
B	RELIGIOUS	1365.60	01	240.00	240.00
TOTAL	-	16,228.06	97	2028.48	2028.48

ખાસ સરત:- મંજુર કરવી સમિતી દ્વારા કોર્ટ કેસ/ કાયદા વિગેરે બાબતોની જે ઉલ્લેખમાં પત્રકમાંની સમાવેશ કરવો નથી, પણ કિમતોની બાકરી તે-તારીખ સંકલિત કિંમતોમાં મંજુરી મળે ભરપાઇ કરવાના રહેશે.

LAY-OUT PLAN

SHEET NO:- 01/02

PROPOSED LAY OUT PLAN SHOWING RESIDENTIAL SUBPLOTTING ON CITY SURVEY NO :- NA129/1, NA130 (OLD SURVEY NO :- 731, 732/2) .

AT :- PIPLI , TA :- DHOLERA , DIST. :- AHMEDABAD .

USE :- RESI. (DW-1+DW-2) + RELIGEOUS (TEMPLE) REG. SCALE:- 1.00 CM = 5.00 MTS

AREA TABLE	IN SQ.MTS
AREA OF CITY SURVEY NO - NA129/1 (OLD SURVEY NO - 731)	18,490.00
AREA OF CITY SURVEY NO - NA130 (OLD SURVEY NO - 732/2)	9765.00
TOTAL PLOT AREA	28,255.00
AREA GOING IN ROAD WIDENING AREA	548.43
REMAINING NET PLOT AREA	27,706.57
TOTAL SUBPLOT AREA	16,228.06
IMAGINARY BOUNDARY FOR RESIDENTIAL AREA (A-B-C-D-E-F-G-H)	26,244.00
REQUIRED C.P IMAGINARY BOUNDARY OF RESI. AREA @ 10 % OF (26,244)	2624.40
PROVIDED RESI. COMMON PLOT	2790.46
TOTAL RESIDENTIAL SUBPLOT AREA	14,862.46
TOTAL BUILT - UP AREA ON G.F	1788.48
TOTAL BUILT-UP AREA ON ALL FLOORS	1788.48
PERMISSIBLE F.S.I. @ 1.1.2 OF TOTAL SUB PLOT AREA = (14,862.46 x 1.2)	17,834.95
TOTAL PROVIDED F.S.I. AT G.F	1788.48
TOTAL PROVIDED F.S.I. AT ALL FLOORS	1788.48
BALANCE F.S.I.	16,046.47
IMAGINARY BOUNDARY FOR RELIGIOUS AREA (B-C-D-I)	2011.00
REQUIRED C.P IMAGINARY BOUNDARY OF RELIGIOUS AREA @ 20 % OF (2011)	402.20
PROVIDED RELIGIOUS COMMON PLOT	404.07
TOTAL RELIGIOUS SUBPLOT AREA	1365.60
TOTAL BUILT - UP AREA ON G.F	240.00
TOTAL BUILT-UP AREA ON ALL FLOORS	240.00
PERMISSIBLE F.S.I. @ 1.1.2 OF TOTAL SUB PLOT AREA = (1365.60 x 1.2)	1638.72
TOTAL PROVIDED F.S.I. AT G.F	240.00
TOTAL PROVIDED F.S.I. AT ALL FLOORS	240.00
BALANCE F.S.I	1398.72
REQ. PARKING 50% OF RELIGIOUS UTILISED F.S.I. AREA (240.00)	120.00
PROVIDED PARKING	428.07
TREE PLANTATION CALCULATION	
REQUIRED = (28,255.00 * 5)/ 200 = 706.37 NOS. , SAY 707 NOS.	707 NOS.
PROVIDED	707 NOS.
PERCOLATING WELL CALCULATION	
REQUIRED = (28,255.00) / 4000 = 7.06 NOS. , SAY 7 NOS.	7 NOS.
PROVIDED	7 NOS.

COLOUR NOTE.

PROP. WORK		SURVEY NO. BOUNDRY	
ROAD		SUBPLOT BOUNDRY	
COMMON PLOT		DRAINAGE LINE	
CONTROL LINE		PERCOLATING WELL	P.W.

NOTE :-
- ALL DIMENSION ARE IN METER .
- S.NO - SURVEY NUMBER .
- ⓐ TO ⓐ CROSS OVER ROAD .
- B.C.L - BUILDING CONTROL LINE .
- R - RADIUS .
- C.P - COMMON PLOT .
- C.L - CONTROL LINE .
- DRAINAGE TO BE PROVIDED SEPTIK TANK AND SOCK WELL .

Kavvan Developers Private Limited

Director

KAVVAN DEVELOPERS PVT. LTD. A COMPANY THROUGH ITS DIRECTOR VIVEK SHAMBHUDAYAL KHANDELWAL

OWNER'S NAME & SIGNATURE

AJAY D. PRAJAPATI (B.E.CIVIL) AMC LIC No.DOER/GM/DOK/37 16,Nangkumari Tenament, Kathwada Road, Nava Naroda, Ahmedabad	AJAY D. PRAJAPATI (B.E.CIVIL) AMC LIC No.DOER/GM/DOK/58 16,Nangkumari Tenament, Kathwada Road, Nava Naroda, Ahmedabad
ENGINEER	STR. ENGINEER

ENGINEER CERTIFICATE :-
CERTIFIED THAT THE PLOT UNDER REFERENCE WAS SURVEYED BY ME OR I WITNESS & THE DIMENSION OF SIDES ETC OF PLOT STATED ON PLAN ARE AS MEASURED BY ME ON SITE AND THE AREA SO WORKED OUT TALLIES WITH THE AREA STATED IN THE DOCUMENT OF OWNERSHIP.

AJAY D. PRAJAPATI (B.E.CIVIL)
AMC LIC No.DOER/GM/DOK/37
16,Nangkumari Tenament,
Kathwada Road, Nava Naroda, Ahmedabad

ENGINEER

AUTHORITY